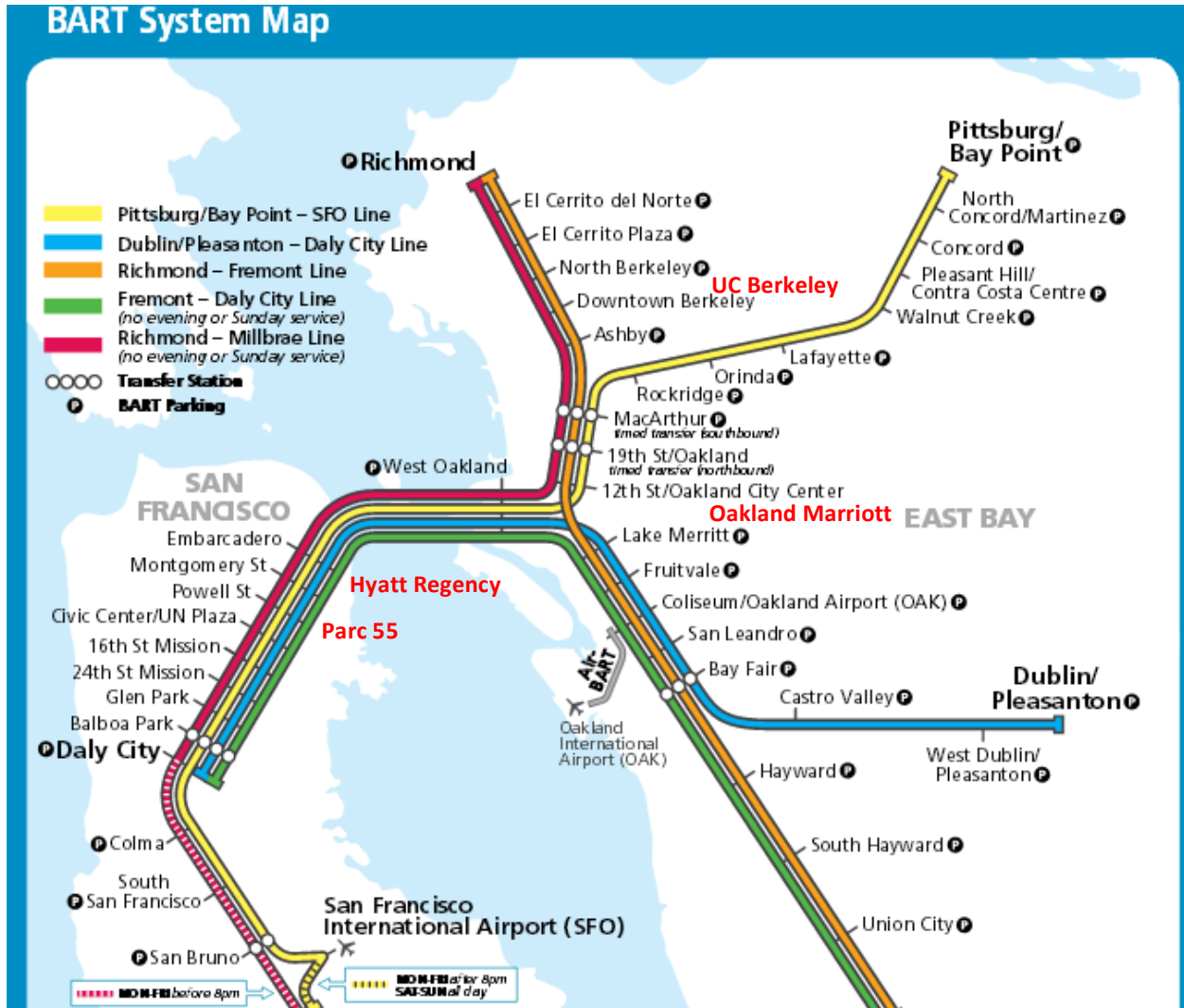


Useful Information

University of California Berkeley Tour



BART to Berkeley: Cost: \$ 3.90 each way; round trip \$7.80



SF Embarcadero station

Embarcadero BART station Sunday (Aug. 3rd)

Northbound Platform 2 to Pittsburg/Bay Point


Trains schedule: 9:00, 9:20, 9:40, 10, 10:20, 10:40, 11:00, 11:20

Get off at “19th Street /Oakland” and transfer to “Richmond” train.

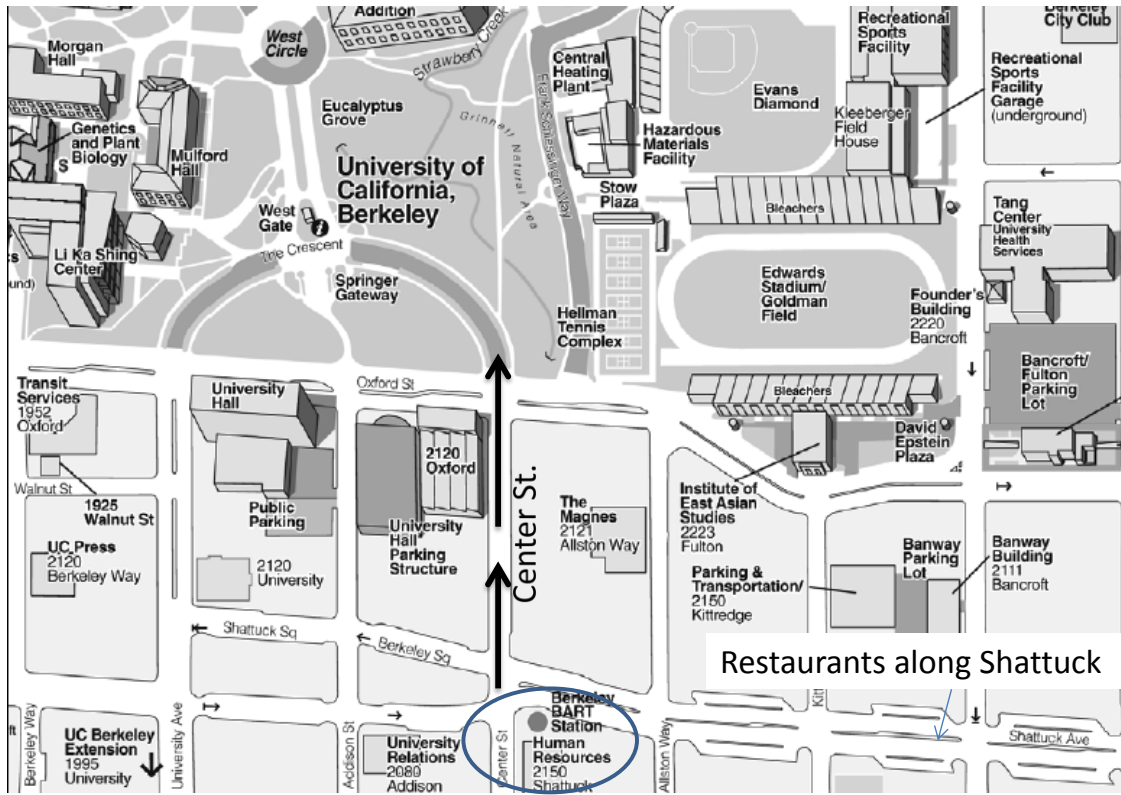


19th Street Station

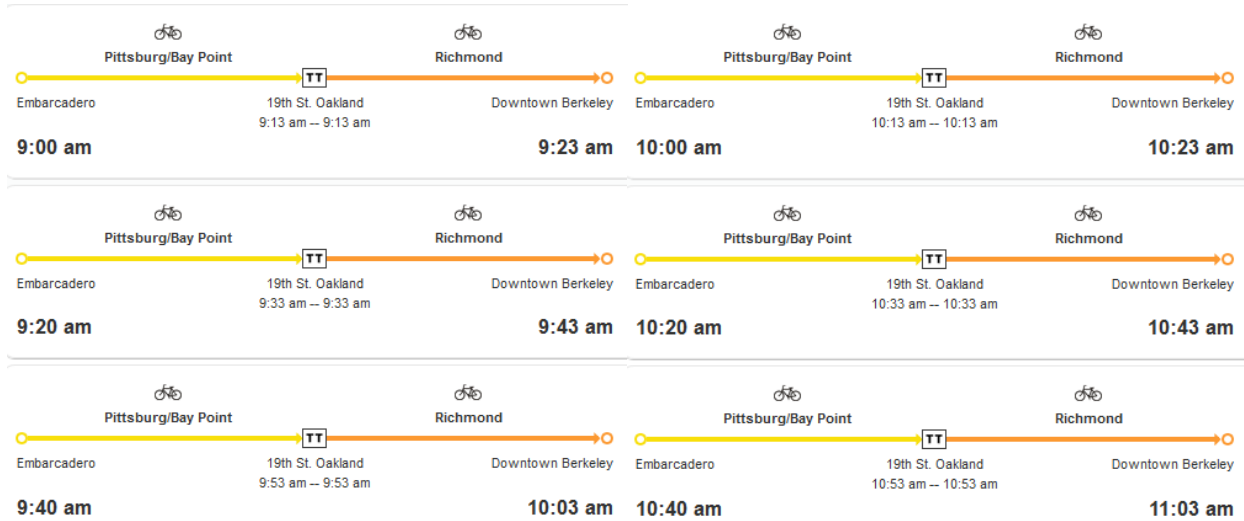
→ Get off at “Down Town Berkeley” station. Through ‘Center Street’ Exit to campus.




Get off “19th Street”. Walk across platform indicated by arrow. Train to “Richmond” should be waiting or arriving shortly.



Down Town Berkeley Station
Following Center Street to campus



Return to Hyatt Hotel:




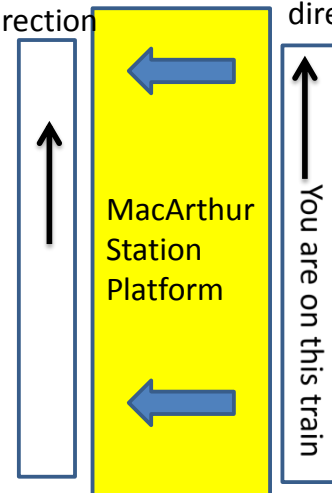
Down Town Berkeley Station

Down Town BART station Sunday (Aug. 3rd) Southbound Platform 2 to "Fremont"

Train schedule: 15:48, 16:08, 16:28, 16:48, 17:08, 17:28

Get off at "MacArthur station" and transfer to "Millbrae" train across platform.

Millbrae Train Moving direction
Fremont Train Moving direction

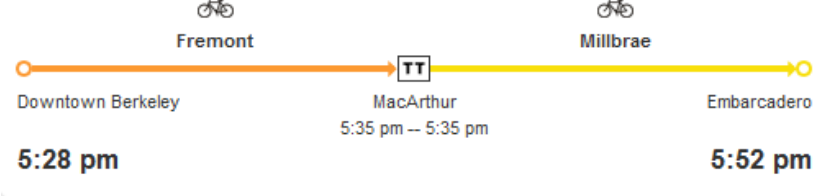
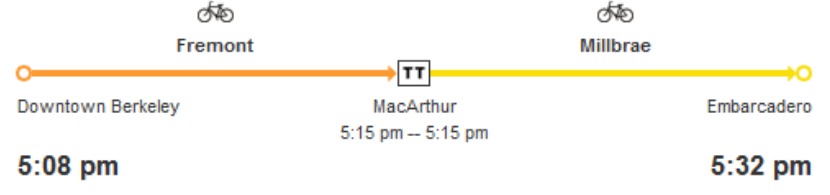
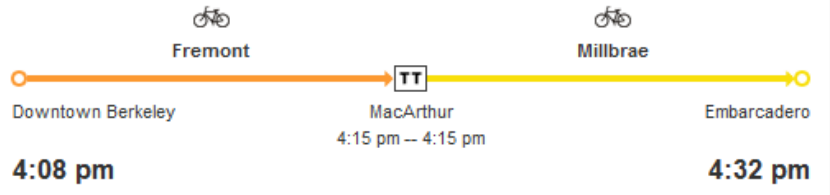
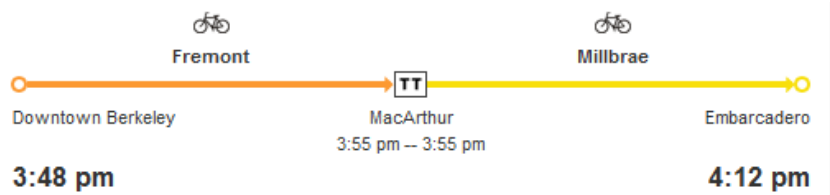


MacArthur Station

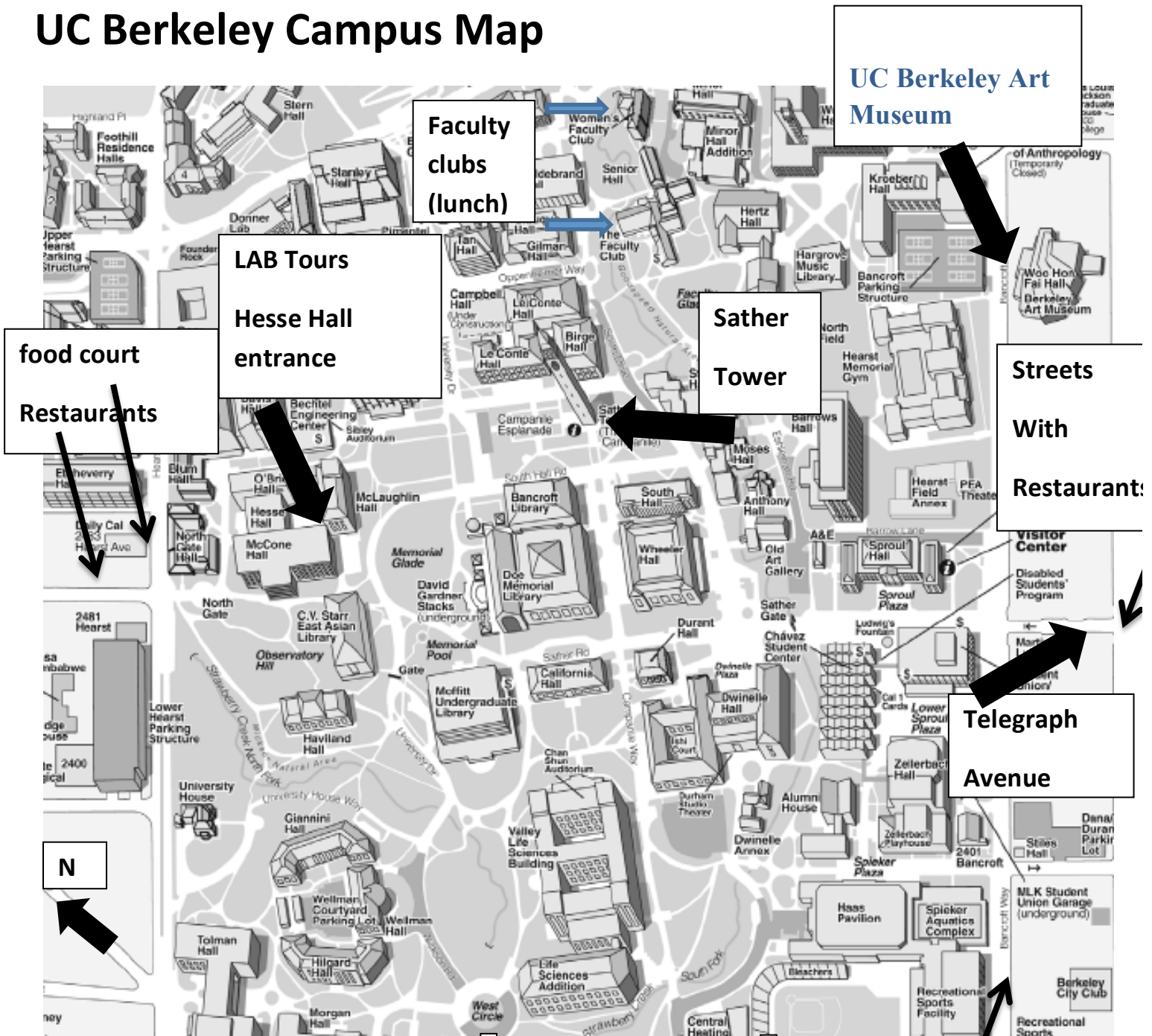


Get off "MacArthur".
Walk across platform indicated by arrow. Train to "Millbrae" should be waiting or arriving shortly.

→ Get off at "Embarcadero BART station"



UC Berkeley Campus Map



**Sabre-toothed Tiger
Entrance to Hesse**

To Down Town Berkeley
Bart Station
Restaurants

Streets
With
Restaurants

Self-Guided Campus Tours: Points of interest

Self-Guided tours: <http://visitors.berkeley.edu/tour/self.shtml>

Tours on your mobile device: Take the mobile campus tour at m.berkeley.edu/tour

Podcast tours: Download our video podcast tour in English or Spanish onto your iPhone, iPod or other MP3 player, or home computer. Go to [Berkeley on iTunes U](#), and search for "UC Berkeley Audio Tour".

Tour by cell phone: Need a quicker tour? Download this [special map](#) (PDF) of 18 key campus sites, then use your cell phone to dial up information on each when you get there.

Self-guided walking tour: Allow two hours for this comprehensive look at the physical campus, which you can start at the Visitor Center or at any point along the tour. The [brochure](#) (2.1 MB PDF) includes a campus map and key. Or you can download just the map components:

- [Map and key](#) (1.8 MB PDF)
- [Quadrant A](#) (943 KB PDF)
- [Quadrant B](#) (1 MB PDF)
- [Quadrant C](#) (936 KB PDF)
- [Quadrant D](#) (875 KB PDF)
- [Quadrants A, B, C and D](#) (3.7 MB PDF)

Sather Tower



Sather Tower, known to most as the Campanile, is perhaps UC Berkeley's most famous symbol. Visible for miles, it stands 307 feet tall and is the third tallest bell and clock-tower in the world. The observation platform, located 200 feet up, provides visitors with a spectacular view of the entire Bay Area and of the campus. It is reachable via the combination of an elevator and stairs. The Campanile was completed in 1914.

Hours Sunday: 10:00 am-1:30 pm and 3:00 pm-4:45 pm

Accessibility The observation platform of this historical landmark is not wheelchair accessible, as there are 38 steps from the top of the elevator to the observation platform.

Cost \$3 general admission (18 years and over); \$2 for seniors, Cal Alumni Association members with ID, and ages 17 and under. The

Campanile is free to UC Berkeley students, faculty, and staff with Cal ID, and children under 3.

Restrictions Backpacks, large bags, and other large items are not permitted on the observation platform and cannot be stored in the Campanile lobby.

Berkeley Art Museum and Pacific Film Archive



The Berkeley Art Museum and Pacific Film Archive is associated with the University of California, Berkeley.

[Address](#) 2626 Bancroft Way, Berkeley, CA 94720

- [Hours](#): Open today · [11:00 am – 5:00 pm](#)
- [Phone](#): (510) 642-0808

Telegraph Avenue



As a center of campus and community life, this section of Telegraph Avenue is home to many restaurants, bookstores, and clothing shops, along with street vendors occupying its wide sidewalks. Here Telegraph attracts a diverse audience of visitors, including college students, tourists, artists, street punks, eccentrics, and the homeless.



Buildings of Interest

Gilman Hall: where Plutonium was isolated

Nobel Prize winning "low temp Physics Lab"

Car park for inventor of the Laser, Nobel Prize winner Charles Townes

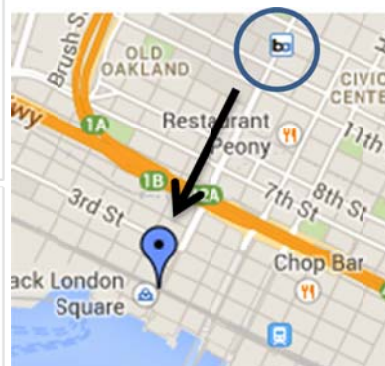
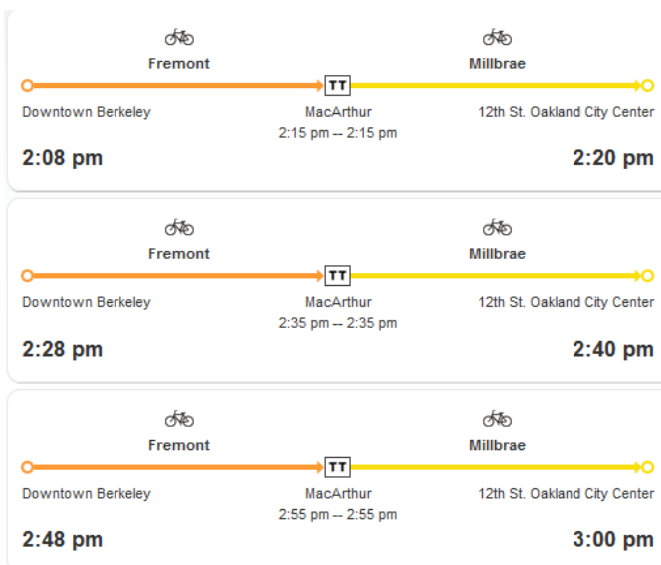
Optional Tour to Jack London Square → Ferry back to SF (2:00- 5:00 PM)



Jack London Square is a popular entertainment and business destination on the waterfront of Oakland, California. Named after the author Jack London and owned by the Port of Oakland, it is the home of stores, restaurants, hotels, an Amtrak station, a San Francisco Bay Ferry dock, the historic Heinold's First and Last Chance Saloon, the (re-located) cabin Jack London lived in the Klondike, and a movie theater. A farmer's market is hosted among the retail shops.

Take the BART to “Fremont” about 12 minutes and get off at 12th street no transfer needed ! Walk to Jack London Square is a short one (10 blocks) from 12th street station. Arrive Jack London Square ~3-4 pm and tour 1 hour to 5: pm. Boat leaves at 5:25 pm on Sunday. Get on Ferry Boat for super ride back to SF. Arrive Ferry Building and back to Hyatt hotel with a short walk

Down Town Berkeley BART to 12th Street Schedule (every 20 minutes): Cost: \$1.85



Ferry from Oakland Jack London Square Terminal: cost \$6.25

Terminal Address: The Oakland terminal is located at the west end of Jack London Square; Near 10 Clay St, Oakland CA, 94607

Weekend Schedule

Effective May 3 through October 26, 2014

Depart Oakland	Depart Alameda	Arrive SF Ferry Building	Arrive Pier 41
----------------	----------------	--------------------------	----------------

AM Weekends

9:00 AM	9:15	10:00	9:40
10:45	10:25	11:10	11:25
11:25	11:10	11:50	12:05

PM Weekends

1:10 PM	12:55	1:30	1:45
1:40	1:25	2:05	2:20
3:25	3:10	3:45	4:00
4:45 PM	4:25 PM	---	5:15 PM
5:25	5:10	5:50	6:05
6:25	6:10	6:50	7:05
7:10	6:55	7:35	7:50
8:50	8:35	9:15	9:30
11:25	11:10	11:50	12:00

♦ To SF via Oakland. ♣ Connects to Angel Island service. ★ On July 4th this run canceled for fireworks.

Alameda / Oakland / San Francisco

One-Way Fares

Between Alameda or Oakland and San Francisco Ferry Building or Pier 41

	One-way
Adult (cash fare)	\$6.25
Adult (Clipper Card, beginning October 1, 2012)	\$4.75
Youth (5-12 years)	\$3.50
Seniors (65+ yrs), Disabled, Medicare ¹	\$3.10
Active Military Personnel ²	\$5.00
Children under 5 (when accompanied by an adult)	FREE
School groups ³	\$2.00
Short Hop ⁴	\$1.50
Short Hop Senior, Disabled, Medicare	\$0.75

