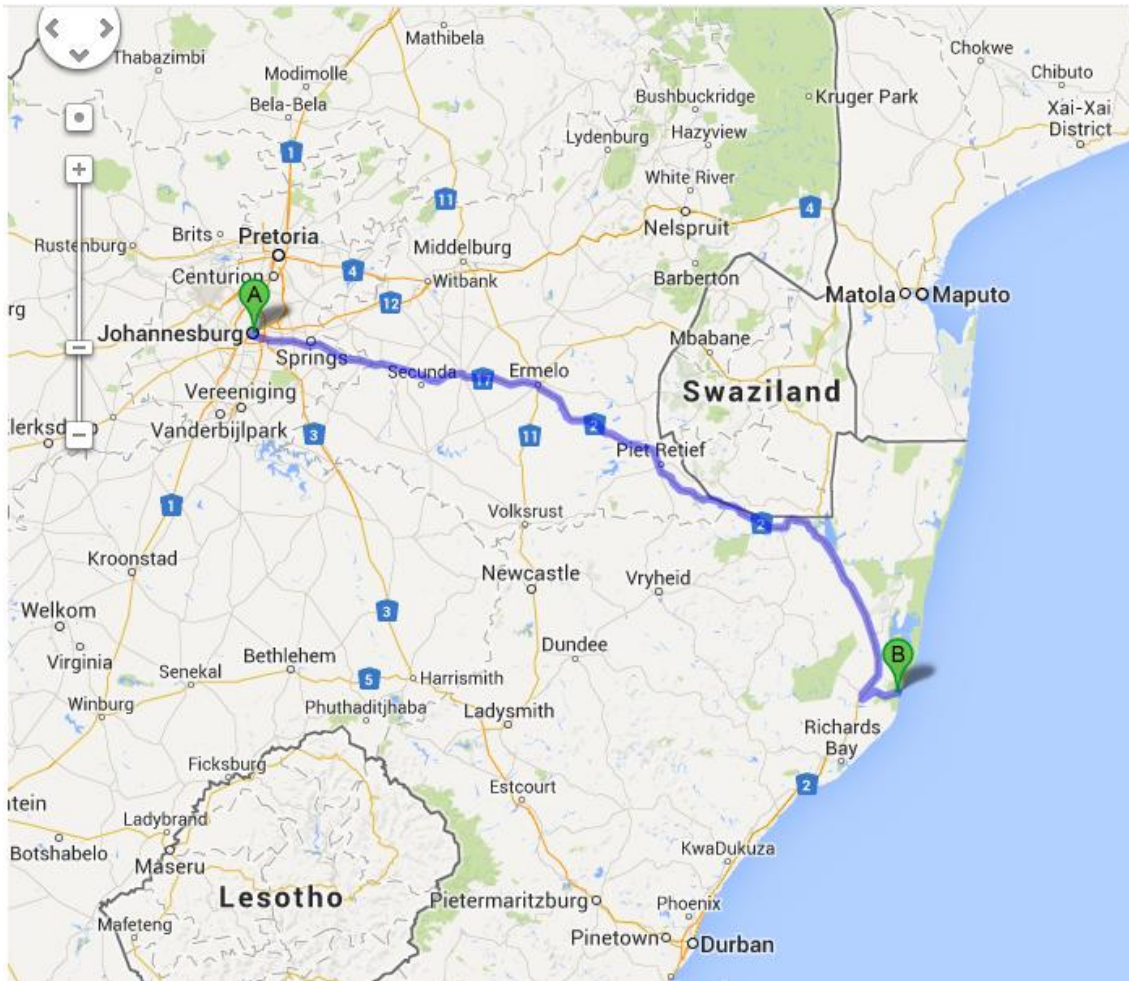



MAP DIRECTION: JOHANNESBURG TO ST LUCIA




 Johannesburg, South Africa

602 km - about 6 hours 32 mins

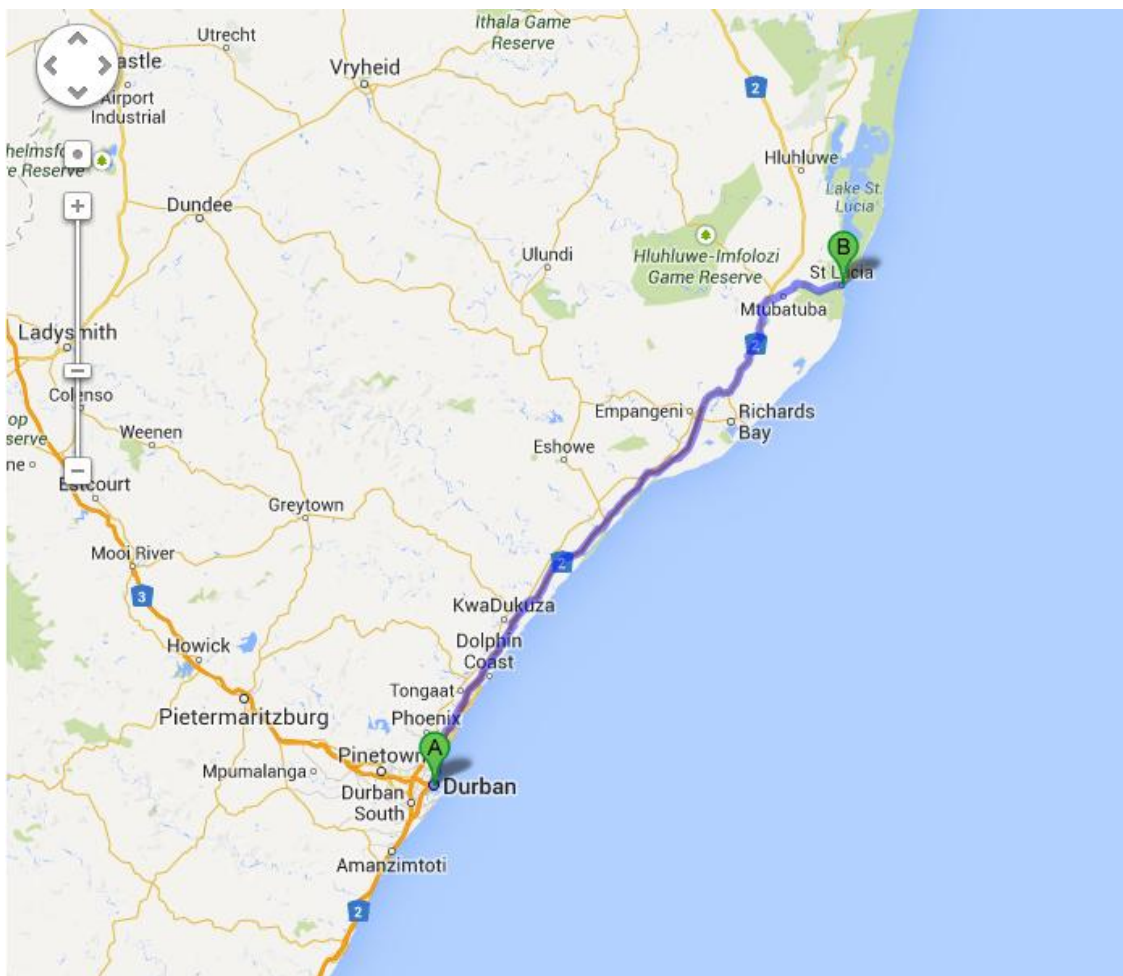
1.	Head south on Von Wielligh St toward Commissioner St	0.8 km
2.	Turn left onto Wemmer Jubilee Rd	0.4 km
3.	Take the 1st right onto Wemmer Pan Rd	1.7 km
4.	Turn left onto N17 (signs for Springs) Partial toll road	207 km
5.	Turn right onto N2	1.6 km
6.	Turn left onto Voortrekkerlaan/N2 Continue to follow N2	362 km
7.	Take exit 375 for R618 toward Nongoma/Mtubatuba/Saint Lucia	0.6 km
8.	Turn left onto R618	2.5 km
9.	Turn left to stay on R618	25.1

	km
10. At the roundabout, take the 1st exit onto Mckenzie St	56 m
11. Turn right onto Beach Rd	0.2 km
12. Take the 1st right onto Pelikaan St	0.2 km
13. Take the 1st right onto Garrick Ave Destination will be on the right	0.1 km



***Note: Driving directions from Johannesburg to St Lucia are as given by Google Maps. We can't guarantee the accuracy and/or they being up to date.**

MAP DIRECTION: DURBAN TO ST LUCIA



Driving directions to St Lucia

This route has tolls.



Durban

1. Head **east** on **Doctor Pixley Kaseme**
Sttoward **Samora Machel St** 400 m
2. Turn left onto **Stalwart Simelane St** 2,1 km
3. Continue onto **M4** 10,8 km
4. Take exit **182** to merge
onto **M41** toward**N2/Umhlanga Ridge/Mount
Edgecombe** 3,5 km
5. Turn right to merge onto **N2** toward**Stanger**
Partial toll road 192 km
6. Turn right onto **P237** 1,9 km
7. Turn left to stay on **P237** 900 m
8. Turn right onto **R618** 25,1 km
9. At the roundabout, take the **1st** exit
onto**Mckenzie St** 56 m
10. Turn right onto **Beach Rd** 220 m
11. Take the 1st right onto **Pelikaan St** 180 m
12. Take the 1st right onto **Garrick Ave** 100 m



St Lucia