

CHC-NSC 2018

www.chc-nsc2018.ca

Victoria, B.C.
March 26-29, 2018

Victoria, C.B.
26 au 29 mars 2018



Land and Sea Shaping the World
Terre et Mer Façonnant le Monde

IHO Cat A / B Programs

Shelly Leighton, P. Eng., CLS.

Marine Institute (Memorial University)

Newfoundland and Labrador



#CHCNSC2018

#chcns2018

In This Presentation

2



Importance of Certification

What does certification mean to hydrographers and cartographers in Canada.



Recognized Programs - Internationally

Where can someone interested in becoming certified get the required education internationally.



Recognized Programs - In Canada

Where can someone interested in becoming certified get the required education in Canada.

IHO Guidelines for the Implementation of Standards

3



Ensures Continuance of Standards

Minimum degree of knowledge necessary for hydrographic surveyors.



S-5 A

Content and learning outcomes from an underlying principles level.



S-5 B

Content and learning outcomes primarily from a practical level.



Period of Recognition

Program or scheme remains valid for 6 years.



Level of Knowledge

Bloom's taxonomy applied to describe intended learning outcomes.



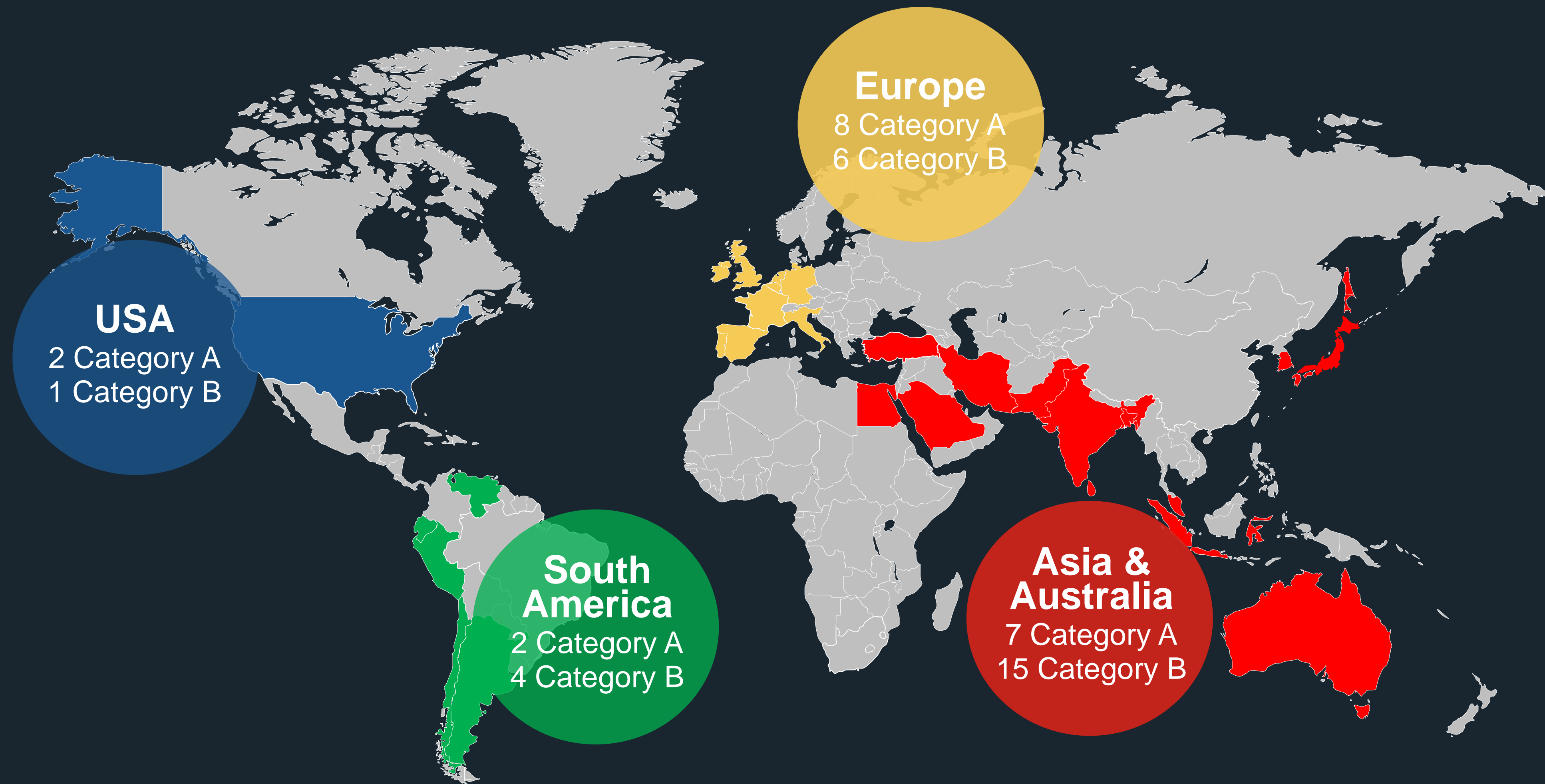
Individual Recognition

IBSC does not grant recognition to individuals.

Worldwide

Study Abroad

4



FIG/IHO/ICA International Board on Standards of Competence for Hydrographic Surveyors and Nautical Cartographers (IBSC)

LIST OF RECOGNIZED HYDROGRAPHY PROGRAMMES

Year	Edition	Programme	Institution	Country	Cat	HC	Options	Language	Duration (weeks)	Next Rec.
2011	11th	Specialization Course in Hydrography for Navy Officers and Civilian Attendees	Argentinean Navy Sea Sciences Academy	Argentina	B	H	1,5,7	Spanish	42	2018
2016	11.1.0	H2 Hydrographic Surveying Course	Royal Australian Navy	Australia	B	H	1	English	26	2022
2014	11.0.1	Basic Hydrographic Course	Bangladesh Navy Hydrographic School	Bangladesh	B	H	2,6	English	22	2020
2013	11th	Postgraduate Programme Hydrography B	Antwerp Maritime Academy - Institute for	Belgium	B	H		English	52	2019

Year	Edition	Programme	Institution	Country	Cat	HC	Options	Language	Duration (weeks)	Next Rec.
2011	11th	Graduate Program in Ocean Mapping	University of New Hampshire/NOAA Joint Hydrographic Center	USA	A	H	1,5	English	52	2018

2016	11.1.0	Ocean Mapping – Joint Diploma of Technology / Bachelor of Technology	The Fisheries and Marine Institute of Memorial University of Newfoundland (MI)	Canada	B	H	1,2,3,4,5,7	English	208	2022
2017	1.0.0	Course in Hydrography and Oceanography	Hydrographic and Oceanographic Service of the Chilean Navy	Chile	A	H	-	Spanish	88	2023
2012	11th	Programme for Bachelor of Engineering Degree in Hydrography	Dalian Naval Academy (DNA)	China	A	H	1,2,3,4,5,6,7	Chinese English	208	2018
2016	11.1.0	Specialty Course in Hydrography	Oceanographic Institute of the Navy	Ecuador	B	H	1,2,6	Spanish	78	2022
2017	1.0.0	Hydrographic Survey Programme	Egyptian Navy Hydrographic Department and the Arab Academy for Science and Technology	Egypt	B	H	-	Arab	24	2023
2016	11.1.0	Master of Science in Hydrography	ENSTA Bretagne	France	A	H	1,2,5	English French	104	2022
2016	11.1.0	Option Hydrographie et Océanographie	ENSTA Bretagne	France	A	H	1,2,5	English French	76	2022
2016	1.0.0	Advanced Training Course on Hydrography for Petty Officers	SHOM	France	B	H	1	French	78	2022
2017	1.0.0	Master of Science in Geomatics / Specialisation in Hydrography	HafenCity University Hamburg (HCU)	Germany	A	H		English	104	2023



Center for Coastal and Ocean Mapping – Joint Hydrographic Center NH

6



IHO Standard Recognized
Category A Designation



Admission
B.Sc. Engineering, Earth
Sciences, Biology.

Graduate Diploma
M.S. Earth Science
M.S. Ocean Engineering
Ph.D



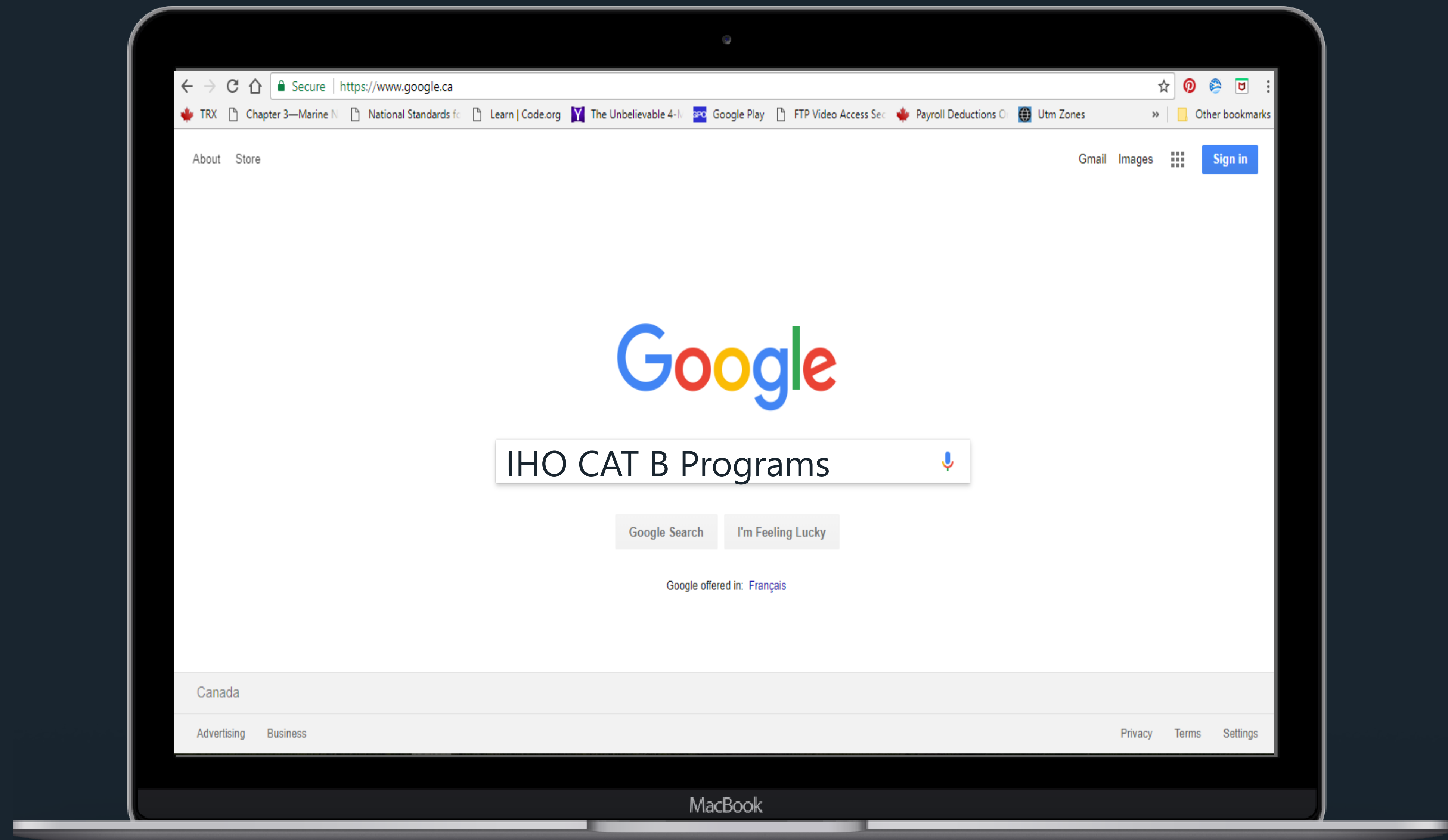
Time Line
Depends on the program.



Joint Centre
JHC is a partnership between the
Uni. of New Hampshire and
NOAA

Online Programs

7



Online Programs

8





Skilltrade B.V.



IHO Standard Recognized
Category B Designation



Admission
Requires completion technical
education.



Time Line
Various online courses
Project Course
Offshore Safety Certs.

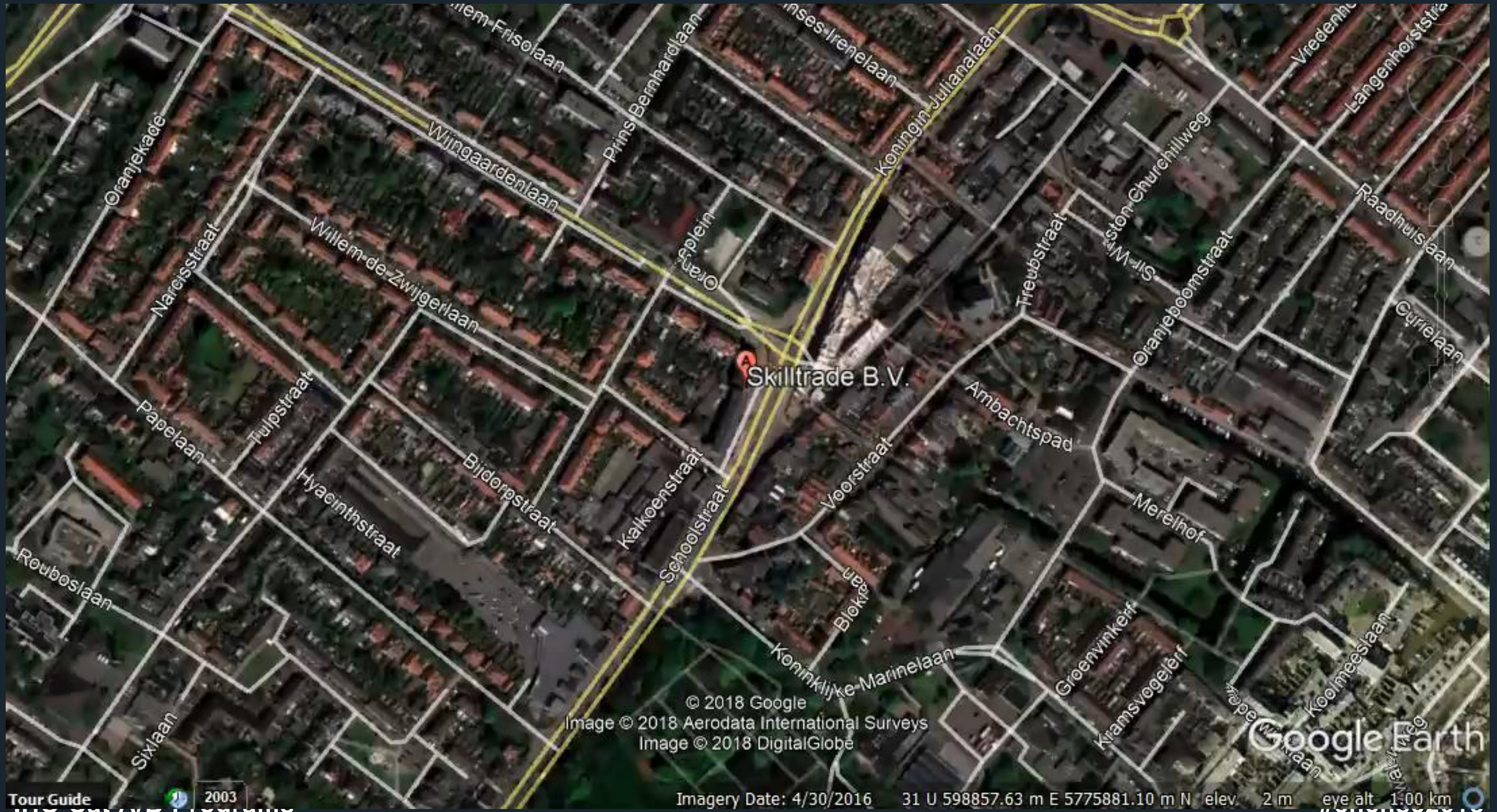


\$\$\$\$\$\$
**6 Modules ranging from 250€ -
8100€**

2016	11.1.0	Course Programme in Hydrography	Skilltrade – STC	Netherlands	B	H	2,4	English	30	2022
------	--------	---------------------------------	------------------	-------------	---	---	-----	---------	----	------

Canadian Programs

10





Centre Interdisciplinaire de Développement en Cartographie des Océans CIDCO



IHO Standard Recognized
Category B Designation



Admission
Requires completion of 2 year
tech. dip. OR undergrad in
geomatics.



Time Line
8 Months e-learning
5 week Survey Project – in
Quebec

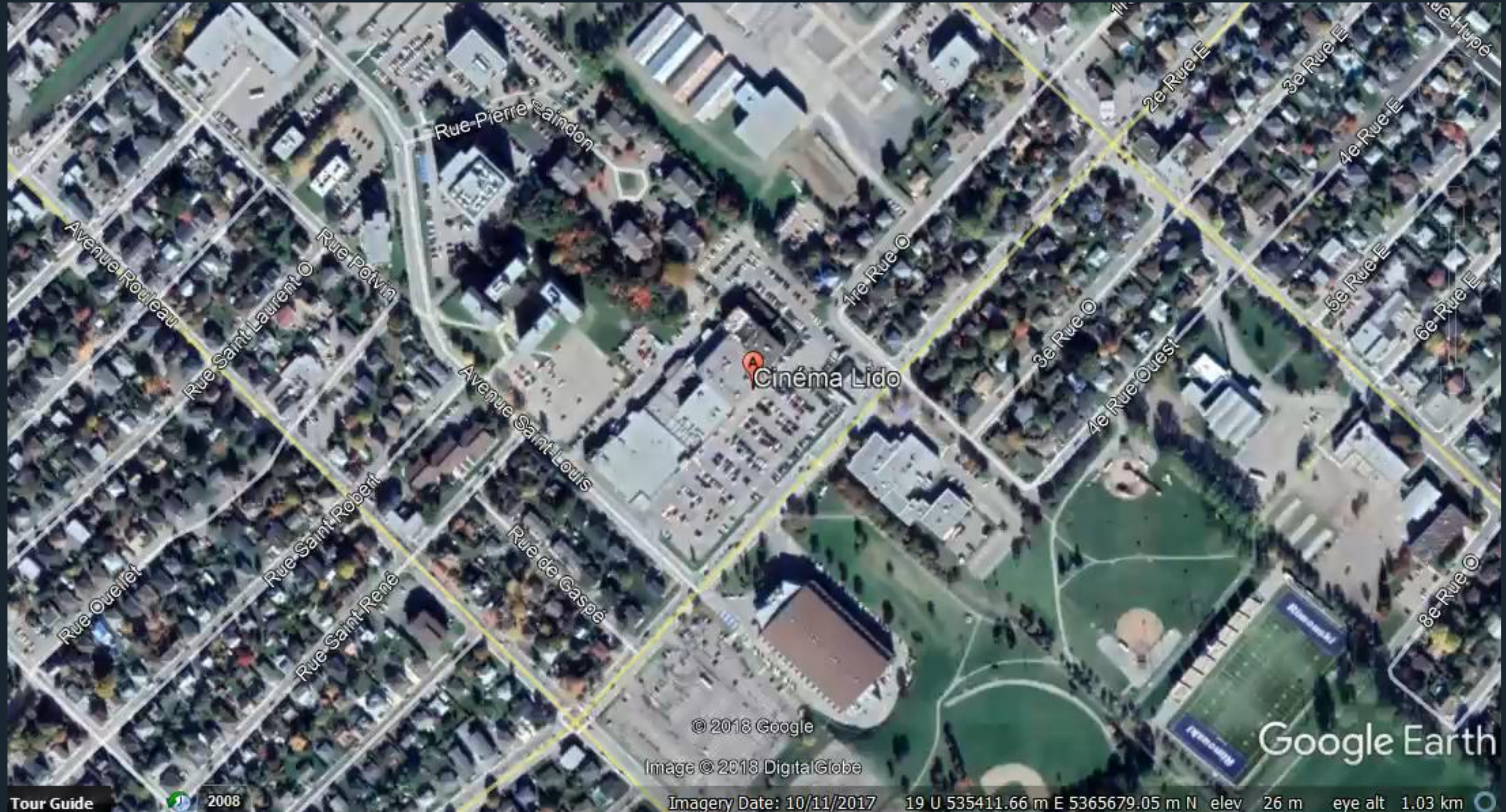


Bilingual Support
Supported learning in both official
languages.

2014	11.0.1	Course in hydrographic surveying	Centre interdisciplinaire de développement en cartographie des océans (CIDCO)	Canada	B	H	-	English	20	2020
------	--------	----------------------------------	---	--------	---	---	---	---------	----	------

Canadian Programs

12





Marine Institute (MUN) Newfoundland



IHO Standard Recognized
Category B Designation



Admission
High School with strong
mathematics and science.

5-6 Week Technical
Sessions x3



Time Line
4 years for Bachelor Technology
3 year exit strategy for Diploma in
Ocean Mapping



2019
Master's Program
Course based or Thesis Route
Graduate Diploma

Research Chair in
Ocean Mapping

2016	11.1.0	Ocean Mapping – Joint Diploma of Technology / Bachelor of Technology	The Fisheries and Marine Institute of Memorial University of Newfoundland (MI)	Canada	B	H	1,2,3,4,5,7	English	208	2022
------	--------	--	--	--------	---	---	-------------	---------	-----	------

THANK YOU

Fair weather to you and snow at your heels